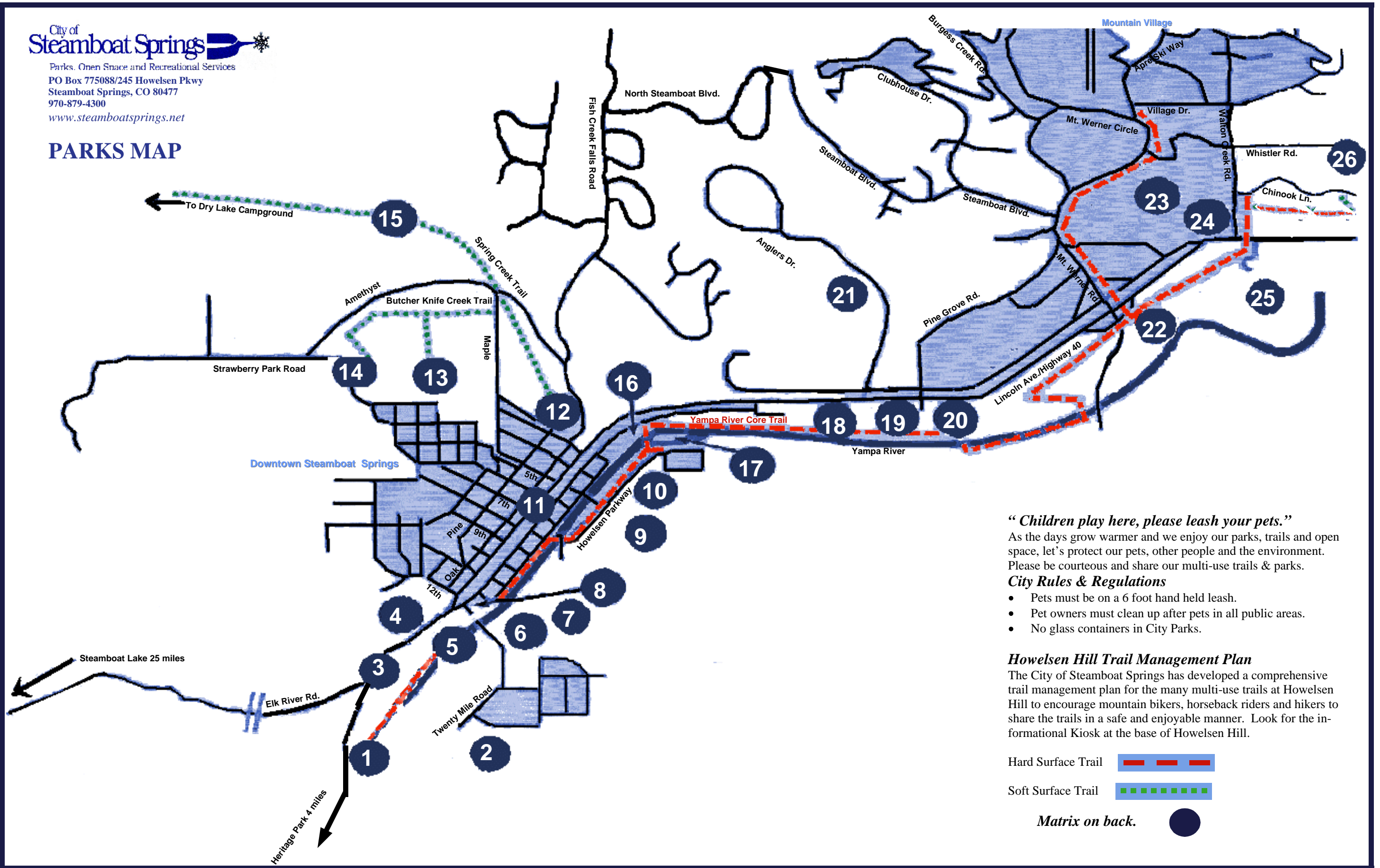


	Amphitheater	Available for Rent	Ballfields	BBQ	Core Trail Access	Drinking Fountain	Fishing Pond	Horseback Riding	Horseshoe Pits	Leash Law Enforced	Natural Spring	Nature/Hiking Trail	Open Play Area	Pet Pick-ups	Picnic Tables	Playground	Port-O-Lets	Restrooms	River Access	Shade Trees	Shelter	Skateboard Park	Soccer Fields	Tennis Courts	Volleyball Courts
1. Bear River-future park site										X															
2. Lithia Springs										X	X				X										
3. Stockbridge					X	X				X				X	X	X		X	X						
4. Iron Springs					X					X	X				X										
5. West Lincoln Park				X	X					X	X	X		X	X	X		X	X	X	X				
6. Steamboat Springs Park					X					X	X	X							X						
7. Howelsen Park	X	X	X	X	X	X		X	X	X	X	X	X	X	X	X	X	X	X	X	X	X	X	X	X
8. Little Toots Park				X	X					X			X		X	X	X		X	X	X				
9. Rodeo Grounds		X						X		X					X	X		X							
10. Brooklyn Park										X		X			X	X				X					
11. Ski Town Lions Park					X					X					X				X						
12. Memorial Park				X						X		X	X		X		X						X		
13. Stehley Park										X		X	X		X										
14. Strawberry Park Field			X		X												X								
15. Spring Creek							X			X		X		X	X		X			X	X				
16. Dr. Rich Weiss Park				X	X	X				X	X		X	X	X			X	X	X	X				
17. Snake Island					X					X					X					X	X				
18. Emerald Park		X	X	X	X	X				X		X	X	X	X	X	X	X	X	X	X				
19. Yampa River Botanic Park	X	X			X	X				X		X													
20. Fetcher Park				X	X	X	X			X		X	X	X	X			X	X	X					
21. Rita Valentine Park										X		X													
22. Rotary Park				X	X					X				X	X				X						
23. Ski Town Park		X	X			X				X		X		X	X					X				X	
24. Casey's Pond					X		X			X					X		X								
25. River Creek Park					X		X			X									X						
26. Whistler Park				X		X				X		X	X	X	X		X						X		

# Parks Map



**PARKS MAP**



**“ Children play here, please leash your pets.”**


As the days grow warmer and we enjoy our parks, trails and open space, let’s protect our pets, other people and the environment. Please be courteous and share our multi-use trails & parks.


**City Rules & Regulations**


- Pets must be on a 6 foot hand held leash.
- Pet owners must clean up after pets in all public areas.
- No glass containers in City Parks.

**Howelsen Hill Trail Management Plan**

The City of Steamboat Springs has developed a comprehensive trail management plan for the many multi-use trails at Howelsen Hill to encourage mountain bikers, horseback riders and hikers to share the trails in a safe and enjoyable manner. Look for the informational Kiosk at the base of Howelsen Hill.

Hard Surface Trail 

Soft Surface Trail 

Matrix on back. 

This document was created with Win2PDF available at <http://www.daneprairie.com>.  
The unregistered version of Win2PDF is for evaluation or non-commercial use only.